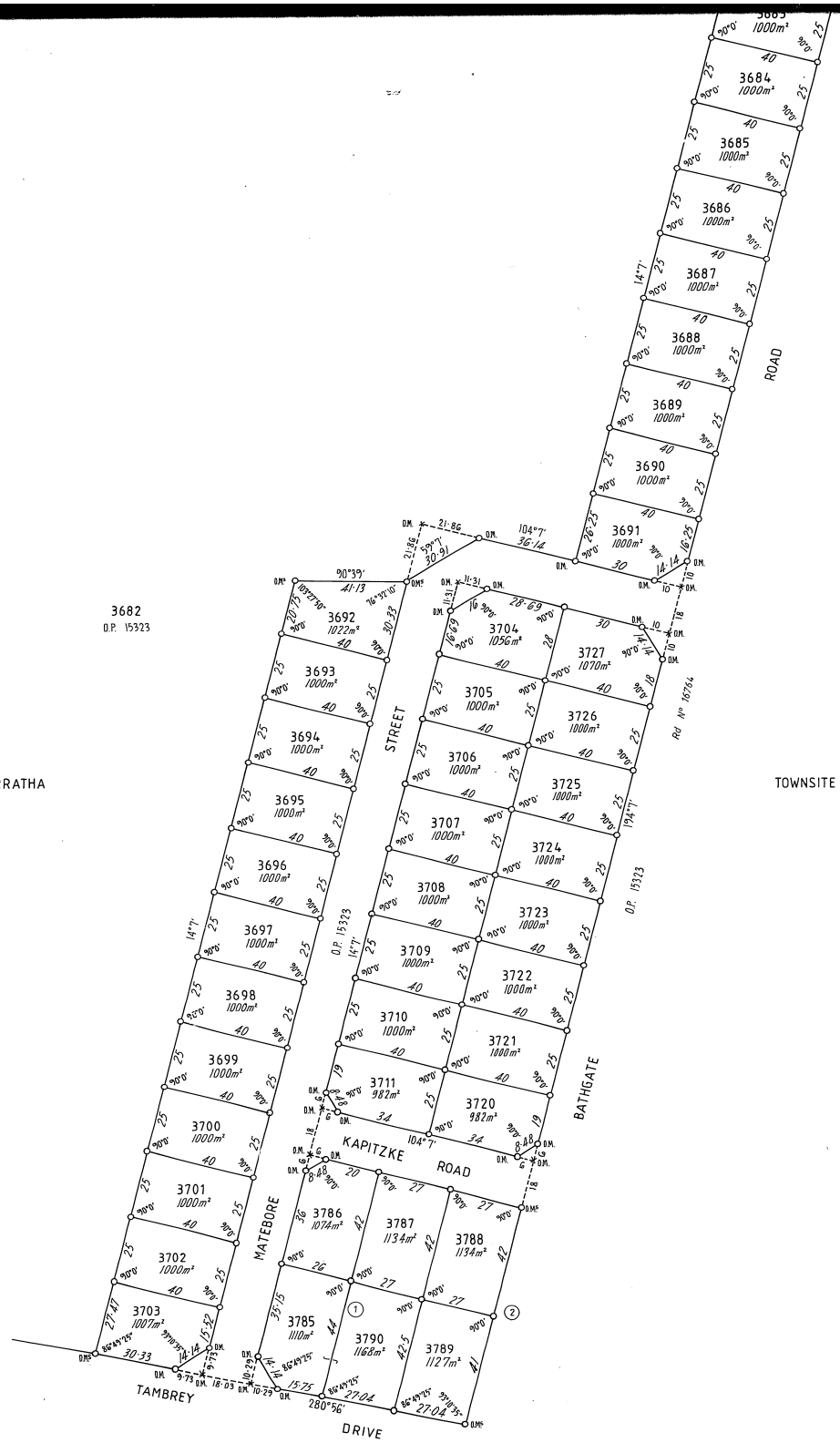


KARRATHA

TOWNSITE



3682
O.P. 15323

3693
1000m²

3694
1000m²

3695
1000m²

3696
1000m²

3697
1000m²

3698
1000m²

3699
1000m²

3700
1000m²

3701
1000m²

3702
1000m²

3703
1000m²

3785
1110m²

3786
1074m²

3787
1134m²

3788
1134m²

3789
1127m²

3790
1168m²

3791
1000m²

3792
1000m²

3793
1000m²

3794
1000m²

3795
1000m²

3796
1000m²

3797
1000m²

3798
1000m²

3799
1000m²

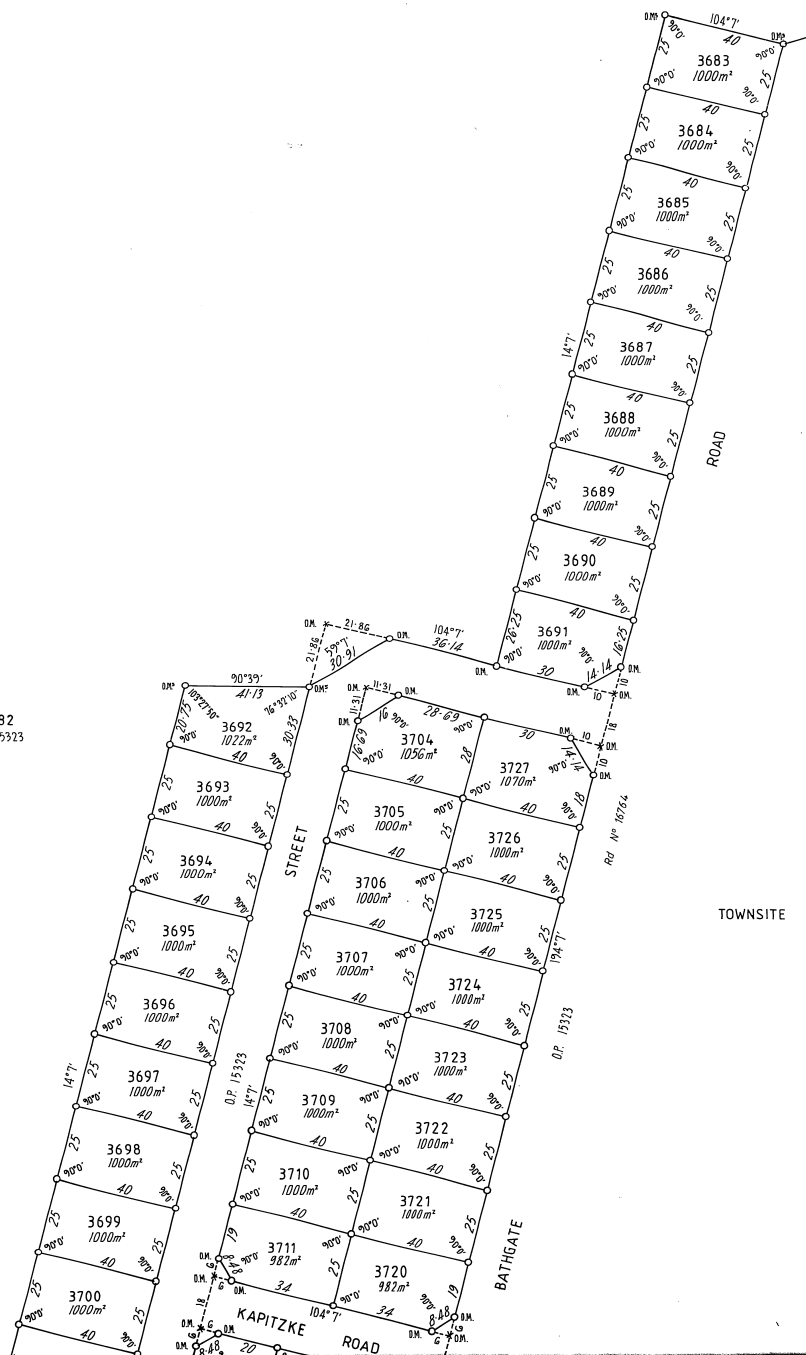
3800
1000m²

AMENDMENTS	
①	See C.S. D.I.A. 92112
②	Road Closed D.I.A. 94093

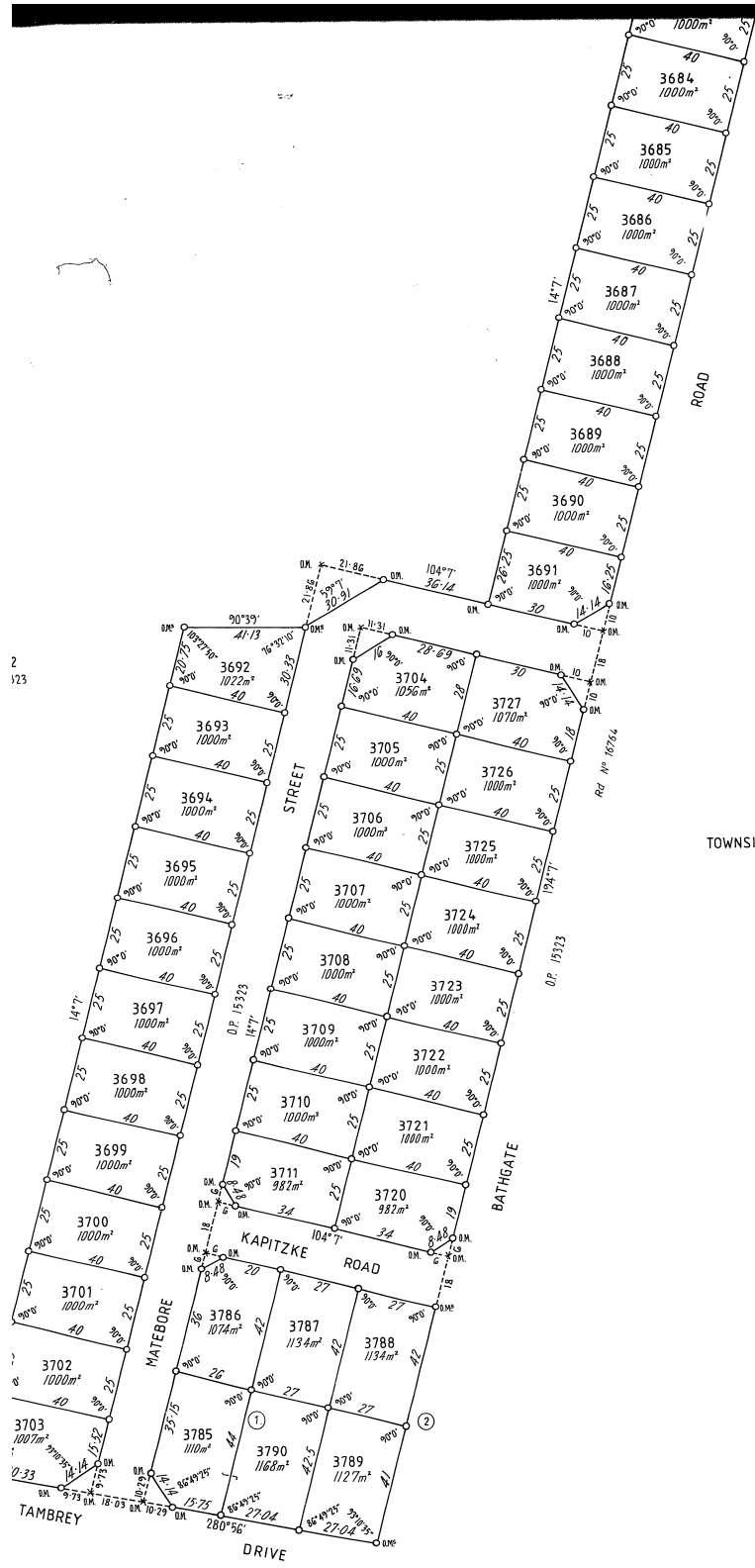
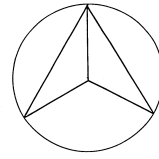
KARRATHA

TOWNSITE

3682
O.P. 15323



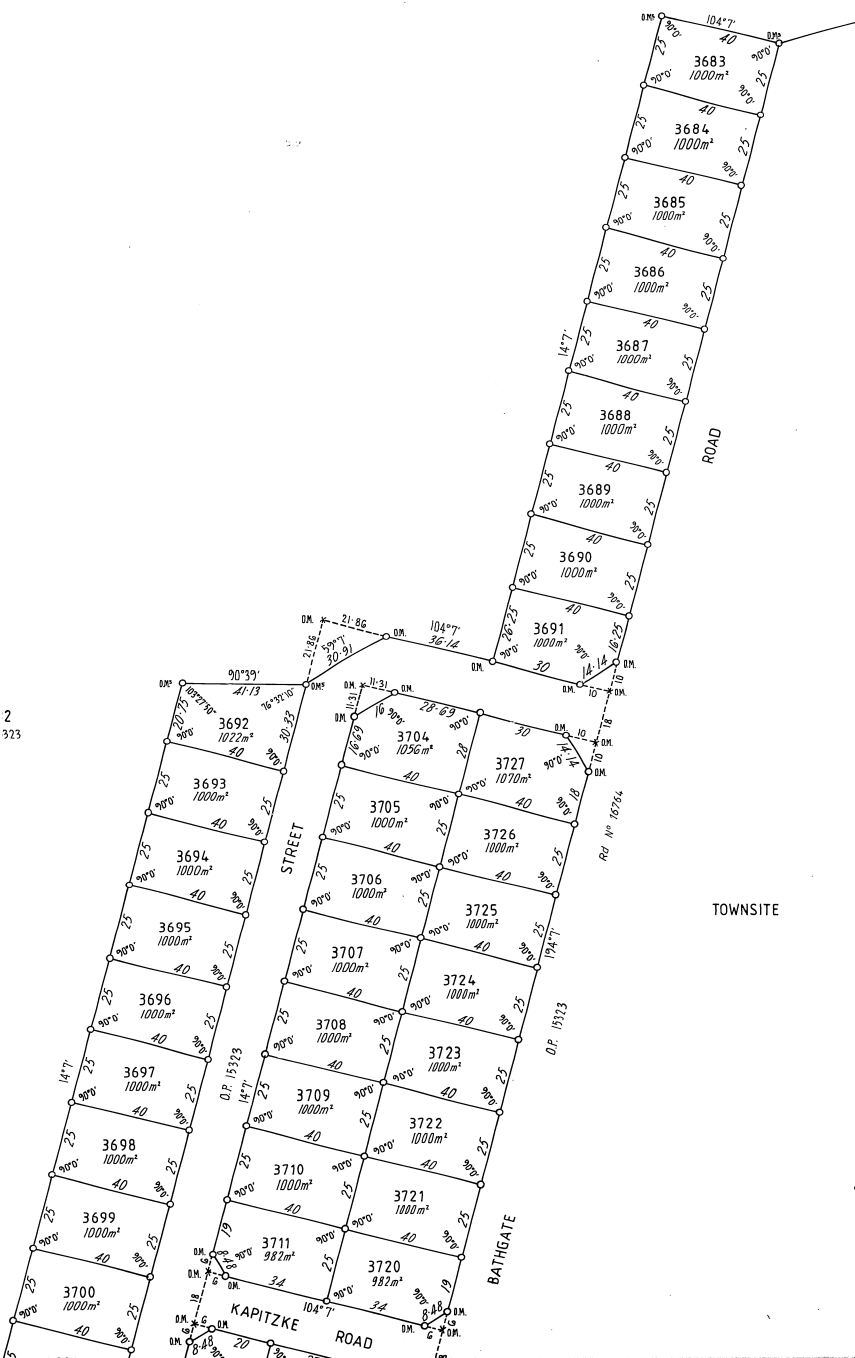
LAND DISTRICT	KARR
SURVEYOR'S CERTIFICATE	DE WITT
I hereby certify that this survey was prepared in accordance with the Survey Act 1985, the Survey Regulations 1985, the Survey (General) Regulations 1985, the Survey (Inspection and Field Check) Regulations 1985, the Survey (Guidance of Surveyors) Regulations, and the Survey (Cadastral Practice) Regulations.	
Date	22 August 2017
Reference	Lot 100 Survey
Plan Drawn	



2
123

TOWNSITE

S 106



2
323



LAND DISTRICT DE WITT	KARRATHA LOTS 3683-3711, 3720-3727 & 3785-3790	FILE NO. 3720'980 V/2 SCALE 1:1000 All measurements in metres
SURVEYOR'S CERTIFICATE I hereby certify that this survey was performed by me personally or under my personal supervision in accordance with the Licensed Surveyors (Guidance of Surveyors) Regulations.	As shown observed at or assumed from D.P. 15323 Date of marking 11.11.85 Surveyor R.J. Wellington Field Book No. 8 Page 1-5 Coloured Plan. Karratha L3683-3727 References R. Byls Date 6.12.85	SURVEY APPROVED Calc. By. No. E.S. Beal Checked with F.B. 3683-3711, 3720-3727 & 3785-3790 Examined by G.L. B. Registered Public. Plan. G.H. 15-1-85 Approved by R.J. Wellington Licensed Surveyor DEPT OF LANDS AND SURVEYS PLAN No. 16492 CP 20444/8185-300
DR 22. Dec. 85	Inspector of Plans and Surveys	

