LANDGATE COPY OF ORIGINAL NOT TO SCALE 07/01/2026 10:28 AM Request number: 69245605
www.landgate.wa.gov.au

LIMITED IN DEPTH TO 12.19 METRES AS TO LOTS 6815 & 11552 ONLY.
LIMITED IN DEPTH TO 60.96 METRES AS TO LOTS 2928 & 3448 ONLY.

ED/VER.	AMENDMENT	BY		DATE
1/2	Survey Sheet (Also Showing Non Standard Marking) Being Sheet 3 Now Lodged	H.T.D.		9-11-04

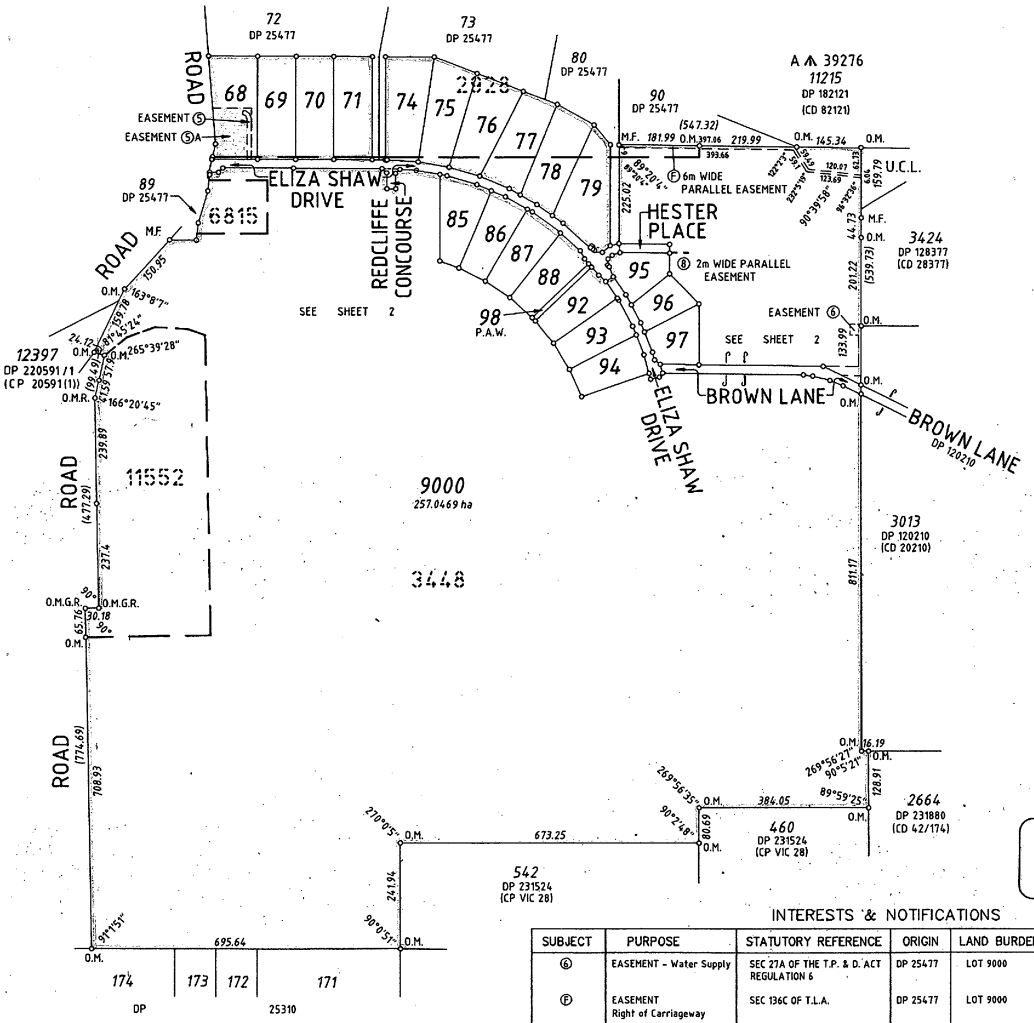

SPECIAL SURVEY AREA SUBDIVISION

NOTE: SOME DIMENSIONS ARE DERIVED FROM GPS RTK MEASUREMENTS.
SURVEY CARRIED OUT UNDER REGULATION 26A SPECIAL SURVEY AREA GUIDELINES.

INTERESTS & NOTIFICATIONS

SUBJECT	PURPOSE	STATUTORY REFERENCE	ORIGIN	LAND BURDENED	BENEFIT TO	COMMENTS
Ⓢ	EASEMENT - Water Supply	SEC 27A OF THE T.P. & D. ACT REGULATION 6	DP 25477	LOT 9000	WATER CORPORATION	
Ⓕ	EASEMENT Right of Carriageway	SEC 136C OF T.L.A.	DP 25477	LOT 9000	SHIRE OF CHAPMAN VALLEY	
Ⓢ	EASEMENT - Drainage	SEC 27A OF THE T.P. & D. ACT REGULATION 5	DP 25477	LOT 68	SHIRE OF CHAPMAN VALLEY	
ⓈA	EASEMENT - Drainage	SEC 27A OF THE T.P. & D. ACT REGULATION 5	THIS PLAN	LOT 68	SHIRE OF CHAPMAN VALLEY	
Ⓑ	EASEMENT Underground Electric	SEC 27A OF THE T.P. & D. ACT REGULATION 7	THIS PLAN	LOT 9000	WESTERN POWER CORPORATION	
LOT 98	PEDESTRIAN ACCESSWAY (P.A.W.)	VESTS IN THE CROWN UNDER SECTION 20A T.P. & D. ACT	THIS PLAN			BRIDAL PATH

TYPE FREEHOLD
PURPOSE SUBDIVISION

PLAN OF

LOTS 68 TO 71 (INCL), 74 TO 79 (INCL), 85 TO 88 (INCL), 92 TO 98 (INCL), 9000, EASEMENTS, ROADS & ROAD WIDENINGS

DISTRICT VICTORIA
TOWNSITE
DOLA FILE
LOCAL AUTHORITY SHIRE OF CHAPMAN VALLEY
LOCALITY WHITE PEAK

SSA YES/~~NO~~

FORMER TENURE
LOT 91 ON DP 25477
C/T 2210-996

INDEX ON
BE42(2) 16.27
BE43(10) 4.6 & BE42(2) 17.27

FIELD BOOK
83917
83947
92492

SCALE: 1:7,500
ALL DISTANCES ARE IN METRES 00 150 300 450

SURVEYOR'S CERTIFICATE - Reg 54
I G.P. INNES hereby certify that this plan is a correct representation of the survey and/or calculation from measurements recorded in the field book lodged for the purposes of this plan and that it complies with the relevant written law(s) in relation to which it is lodged.
Licensed Surveyor 23.03.2004 Date

SURVEYOR'S CERTIFICATE - Compiled
I hereby certify that this compiled plan (a) is a correct and accurate representation of the survey(s) of the subject land; and (b) is in accordance with the relevant law in relation to which it is lodged.
Licensed Surveyor Date

SURVEY FIRM HILLE, THOMPSON & DELFOS JOB: 289/03/922

LODGED
DATE 29-9-04
FEE PAID $1305
ASSESS No. 432532

TYPE OF VALIDATION
FULL AUDIT
LEGAL COMPONENT 18-10-04
DOCKET PLAN / DIAGRAM 40112
CERTIFIED CORRECT 14/11/04
L.S.C.
F.S.C. 430-2004

APPROVED BY WESTERN AUSTRALIAN PLANNING COMMISSION
FILE 119010
DELEGATED UNDER S.20 WAPC ACT 1985
DATE 8/11/2004

IN ORDER FOR DEALINGS
SUBJECT TO
~~Sec. 235(b) L.G. Act,~~
Secs. 20A, 27A & 28(3) T.P.&D. Act
9-11-04
FOR INSPECTOR OF PLANS & SURVEYS / AUTHORIZED LAND OFFICER DATE

APPROVED
Approved 25/11/04
INSPECTOR OF PLANS & SURVEYS / AUTHORIZED LAND OFFICER DATE

Department of Land Information

DEPOSITED PLAN
41615

SHEET 1 OF 3
EDITION 1 VERSION 2

DP 41615 (01)

Landgate

LANDGATE COPY OF ORIGINAL NOT TO SCALE 07/01/2026 10:28 AM Request number: 69245605

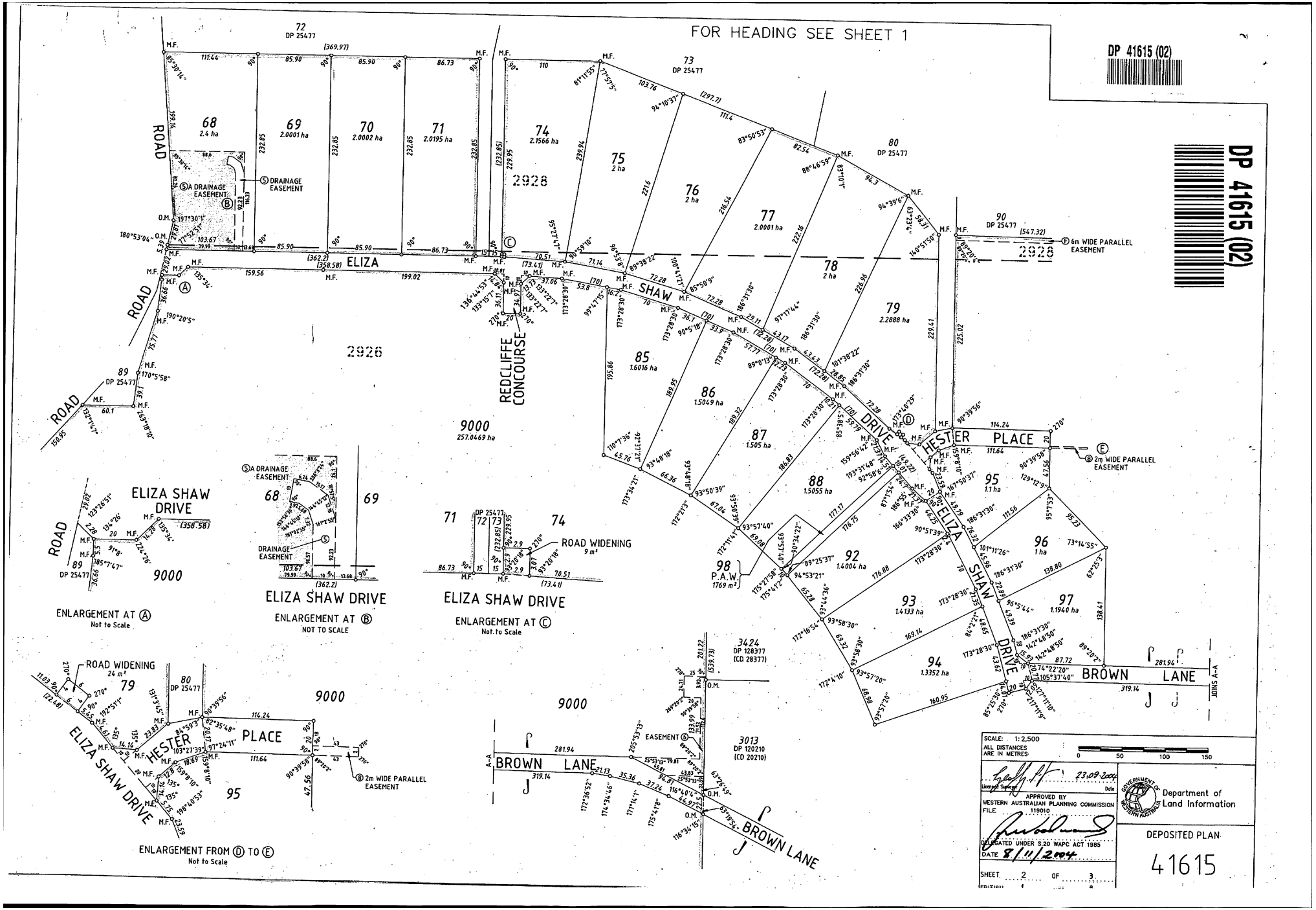

www.landgate.wa.gov.au
Landgate

LANDGATE COPY OF ORIGINAL NOT TO SCALE 07/01/2026 10:28 AM Request number: 69245605

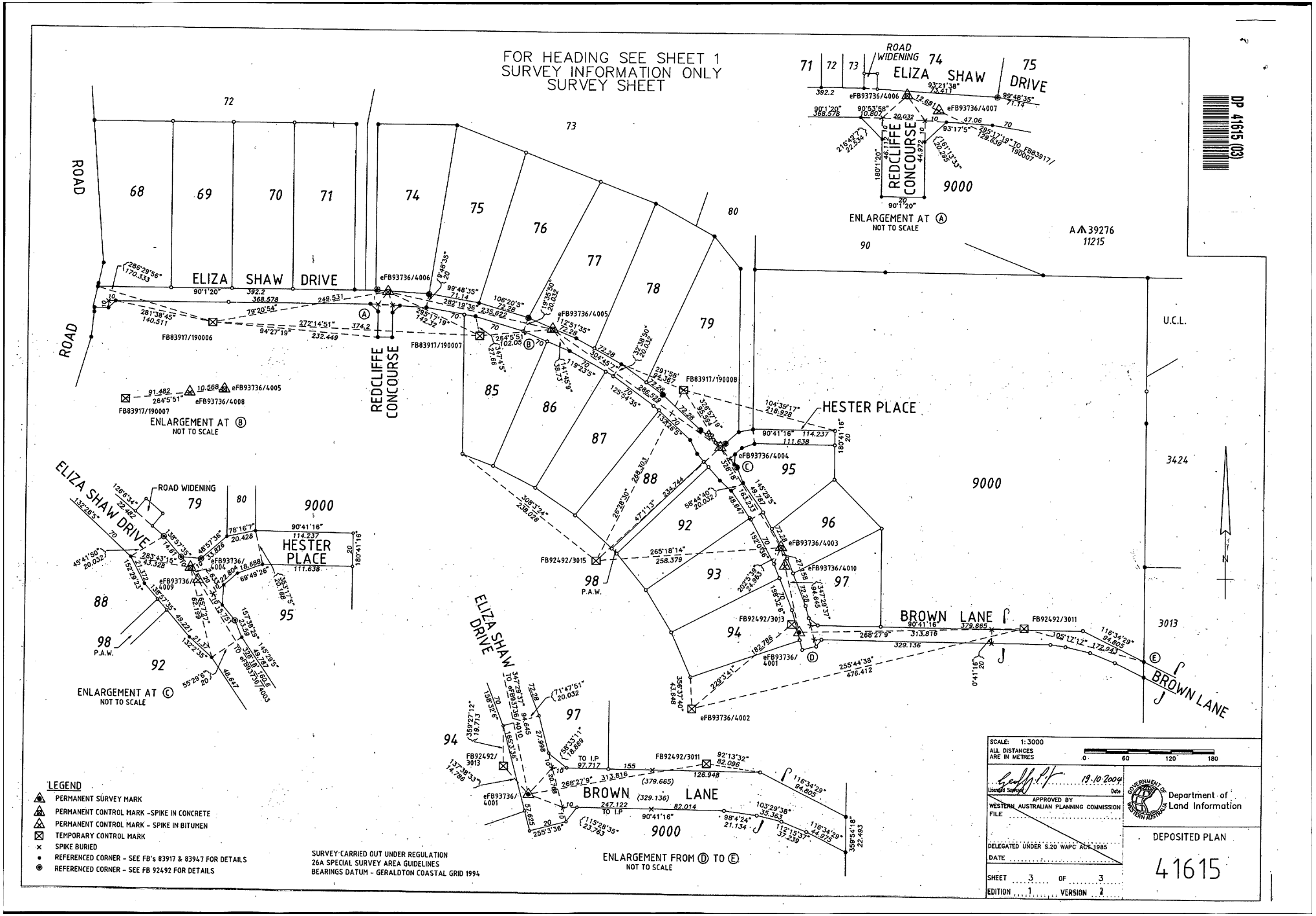

Landgate
www.landgate.wa.gov.au